





Name \_\_\_\_\_

Date \_\_\_\_\_

# Community Map

**KEY**

	Gas Station
	School
	Supermarket
	House



The map is a grid of 12 squares with a central road system. The top-left square contains a house and a gas station. The top-middle square contains three houses. The top-right square contains two houses. The middle-left square contains two houses. The middle-middle square contains one house. The middle-right square contains two houses. The bottom-left square contains three houses. The bottom-middle square contains one house. The bottom-right square contains a supermarket, one house, and two more houses.